

















**Draft Local Plan Policies Map  
- October 2012**

-  Regeneration Priority Areas
-  Residential Allocations
-  Meeting Rural Needs
-  Development Opportunity Sites
-  Employment Allocation
-  Existing Nuclear Facilities
-  Nuclear New Build
-  Biological Heritage Sites
-  Geological Heritage Sites
-  Key Urban Landscapes
-  RAMSAR Sites
-  Site of Scientific Interest
-  Local Nature Reserves
-  Amenity Openspace
-  Active Openspace
-  Countryside Area

